FEED / TECHNICAL ZONES ROUTE TEAMS

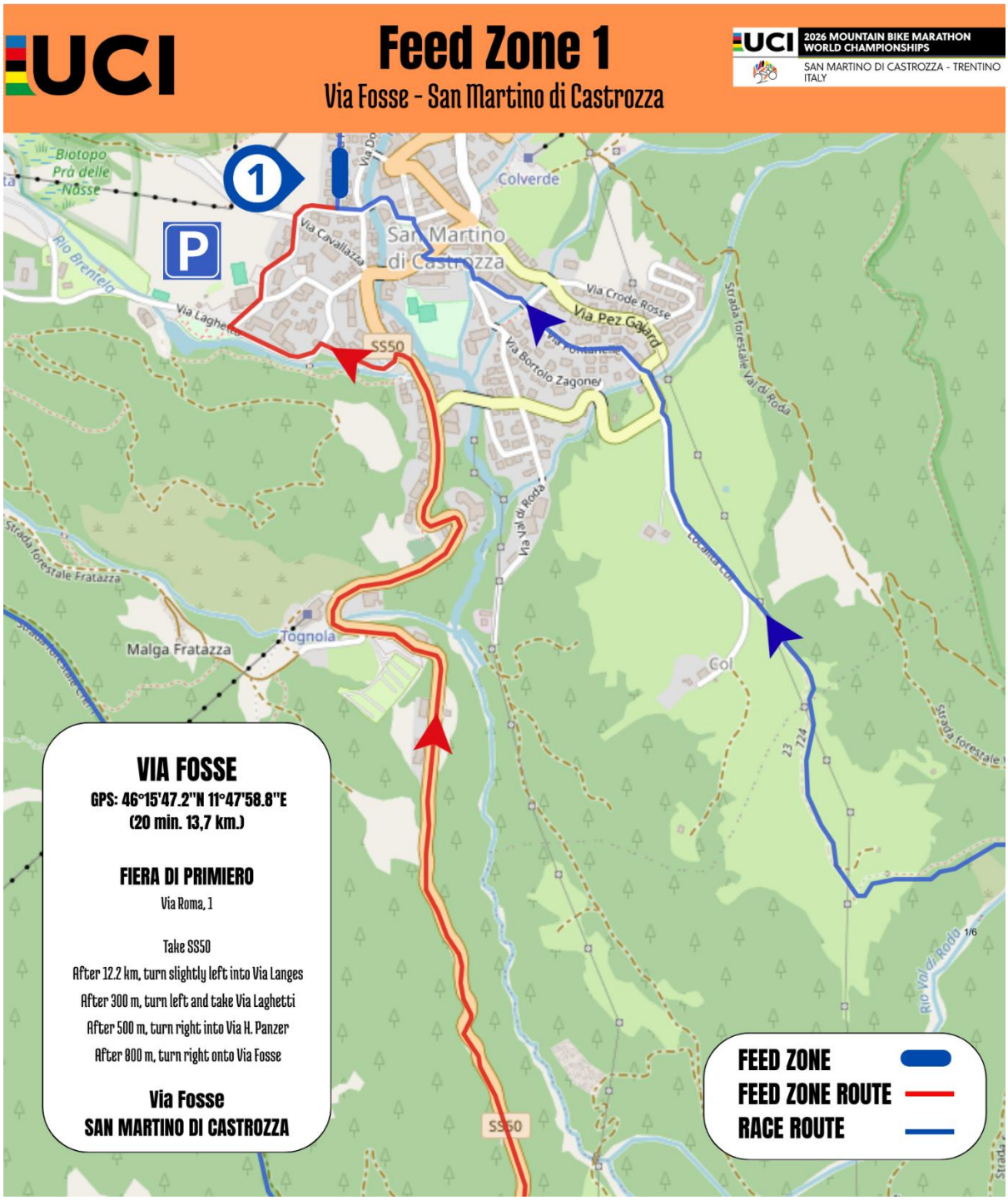

2026 MOUNTAIN BIKE MARATHON WORLD CHAMPIONSHIPS

SAN MARTINO DI CASTROZZA - TRENTINO
ITALY

Feed Zone 2

Strada Forestale Crel

2026 MOUNTAIN BIKE MARATHON WORLD CHAMPIONSHIPS
SAN MARTINO DI CASTROZZA - TRENTINO ITALY

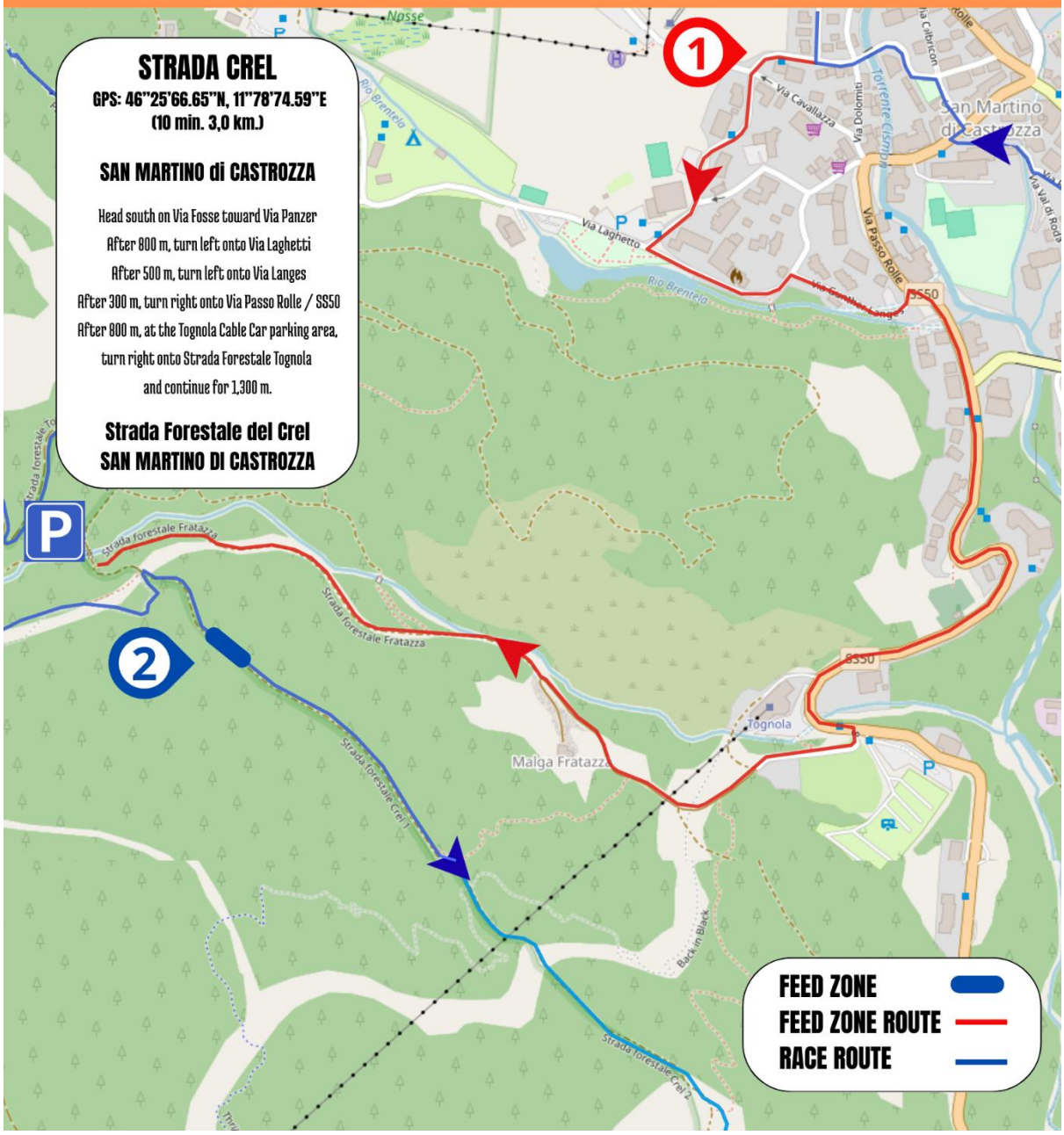

Feed Zone 3

Rifugio Calaita

2026 MOUNTAIN BIKE MARATHON WORLD CHAMPIONSHIPS
SAN MARTINO DI CASTROZZA - TRENTINO
ITALY

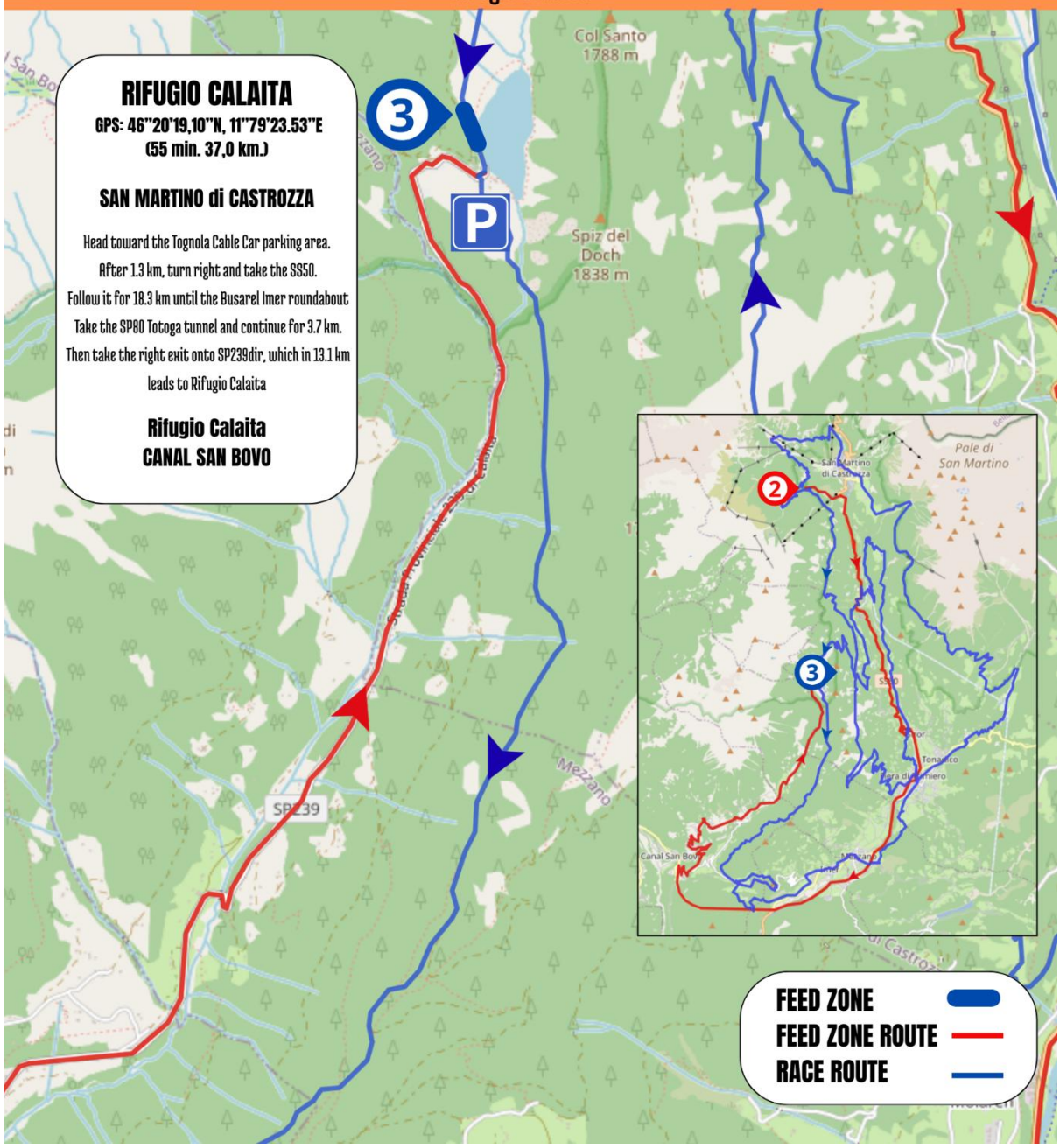

Feed Zone 4

Passo Gobbera - S.P. 70 del Brocon

UCI 2026 MOUNTAIN BIKE MARATHON WORLD CHAMPIONSHIPS
SAN MARTINO DI CASTROZZA - TRENTINO
ITALY

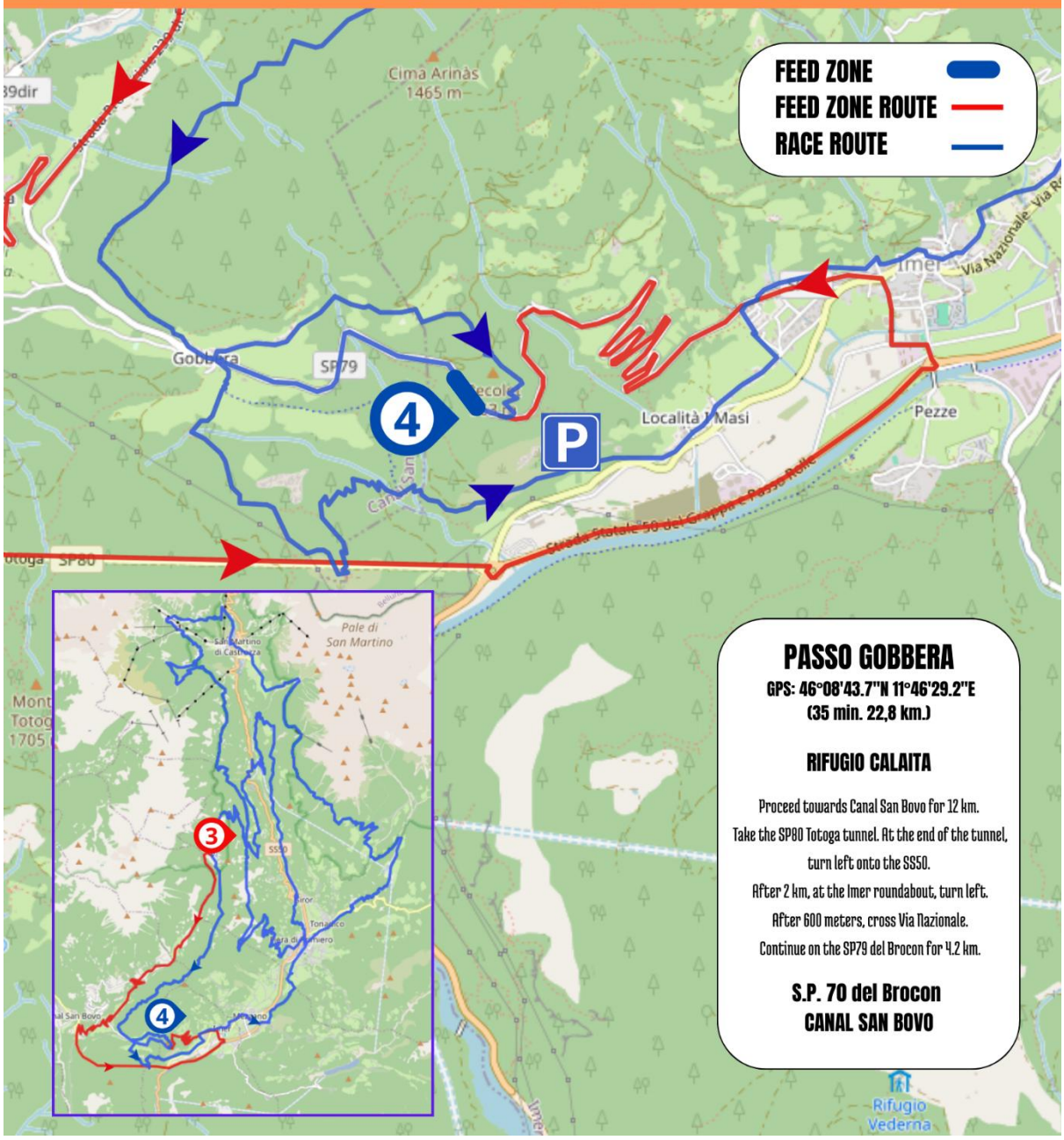

PASSO GOBBERA

GPS: 46°08'43.7"N 11°46'29.2"E
(35 min. 22,8 km.)

RIFUGIO CALAITA

Proceed towards Canal San Bovo for 12 km.
Take the SP80 Totoga tunnel. At the end of the tunnel, turn left onto the SS50.
After 2 km, at the Imer roundabout, turn left.
After 600 meters, cross Via Nazionale.
Continue on the SP79 del Brocon for 4.2 km.

S.P. 70 del Brocon
CANAL SAN BOVO

Feed Zone 5

Fiera di Primiero - Borgo Pieve

2026 MOUNTAIN BIKE MARATHON WORLD CHAMPIONSHIPS
SAN MARTINO DI CASTROZZA - TRENTINO
ITALY

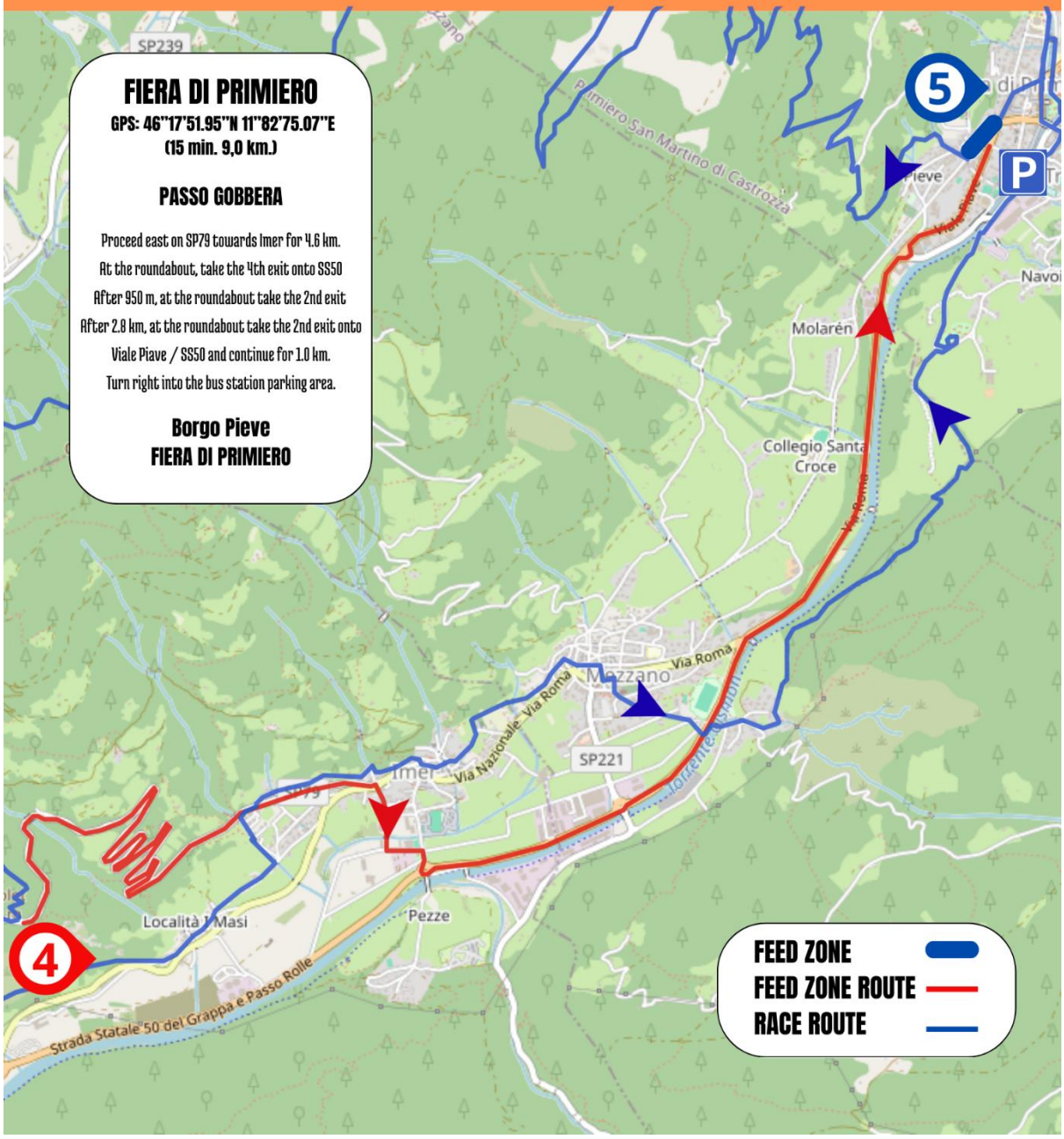

Feed Zone 6

Rifugio Dismoni

UCI 2026 MOUNTAIN BIKE MARATHON WORLD CHAMPIONSHIPS
SAN MARTINO DI CASTROZZA - TRENTINO
ITALY

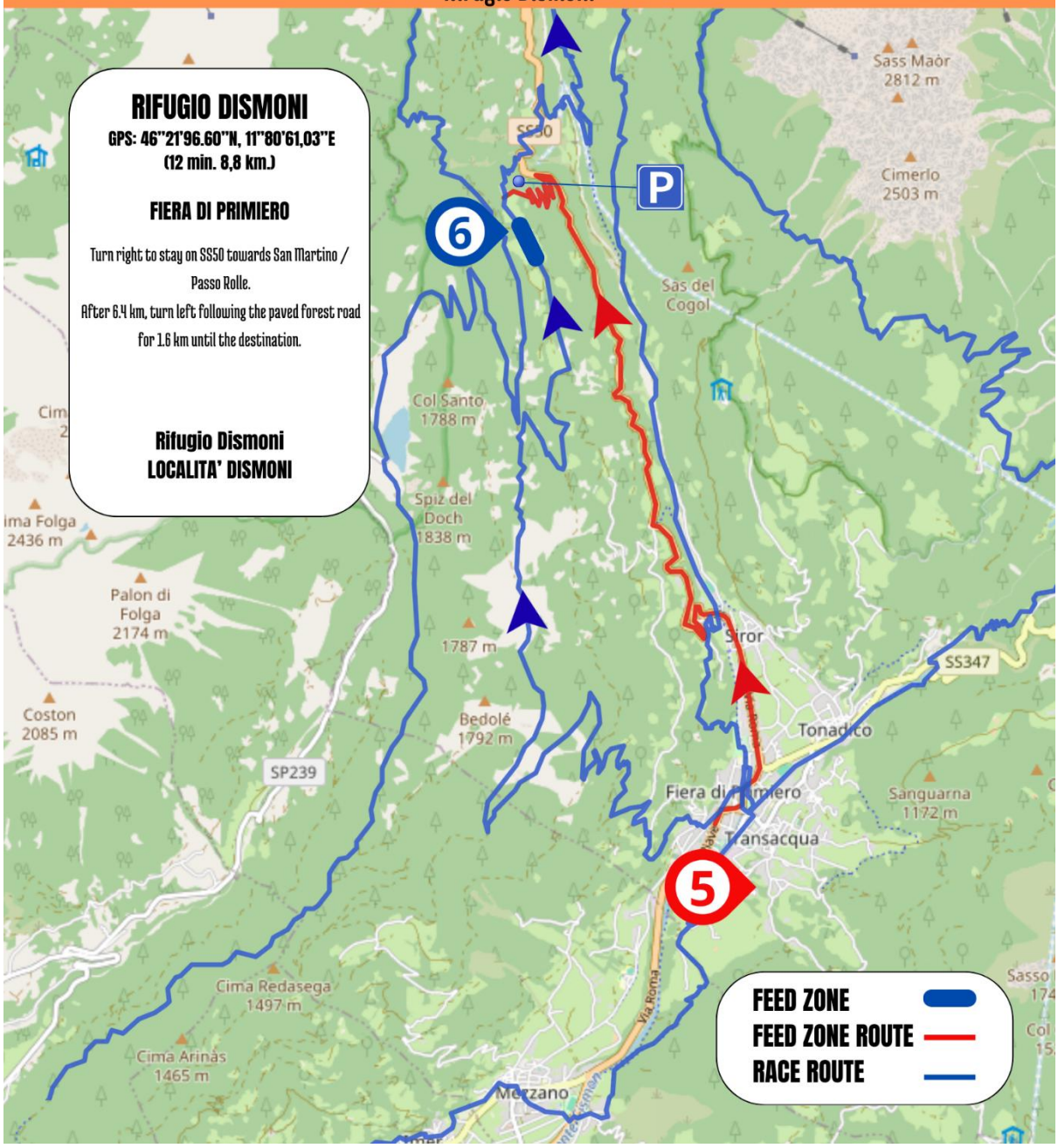

PARKINGS FIERA DI PRIMIERO

Fiera di Primiero is served by several public parking areas located near the town center. The main options include parking spaces along the town streets and open-air parking lots, suitable for visitors accessing local services. Additional parking spaces are available around the historic center and in nearby areas (Palestra Fossi, Lanterna Verde).
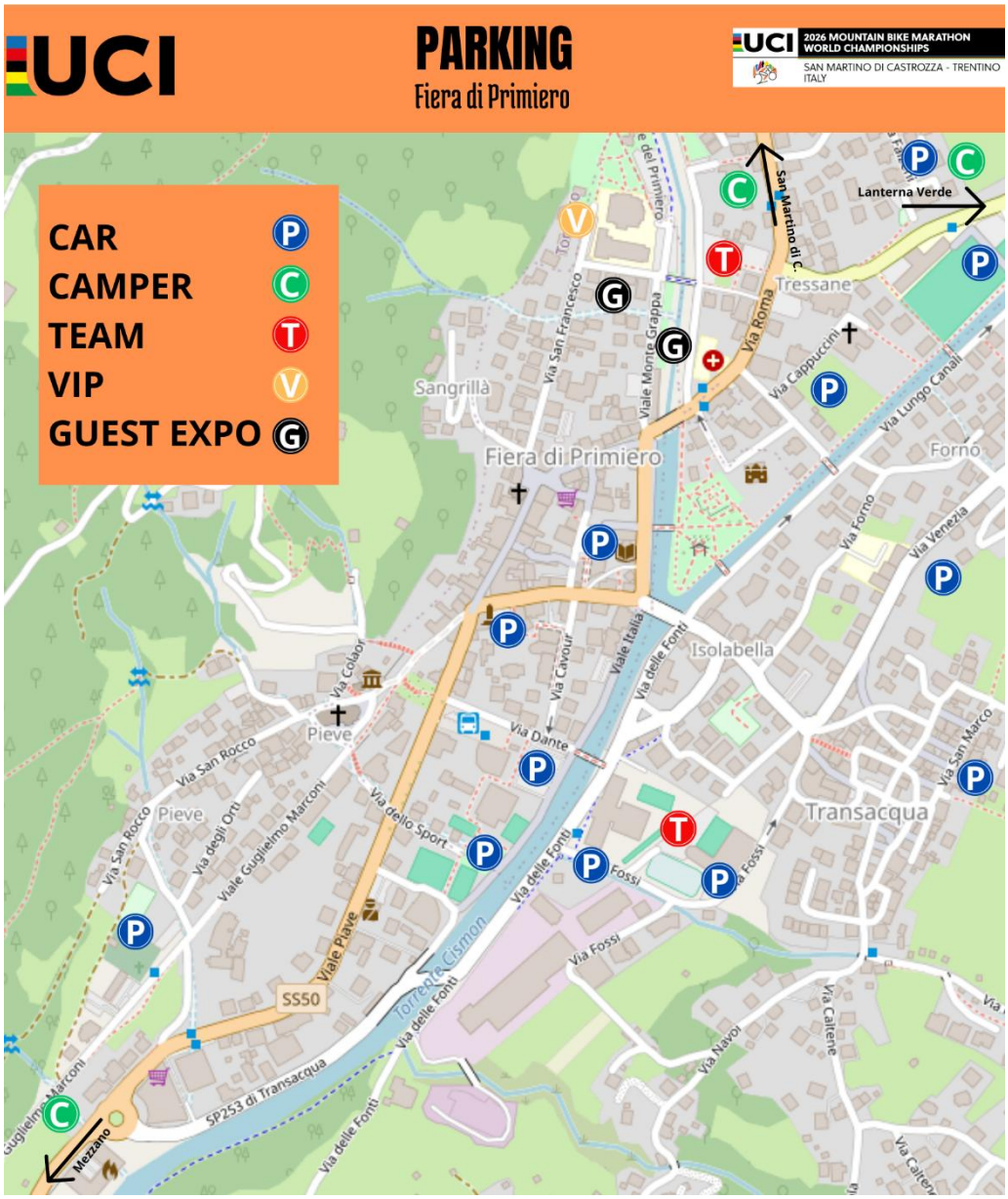
For camper vans, dedicated parking areas are available at Area Sosta Camper Tonadico, located at Via Zocchet 4, Tonadico, Area Sosta Camper L'Arca in Via del Pian, Mezzano, and Area Sosta Camper Malga Ces in Primiero San Martino di Castrozza (TN), 10.8 km away.